
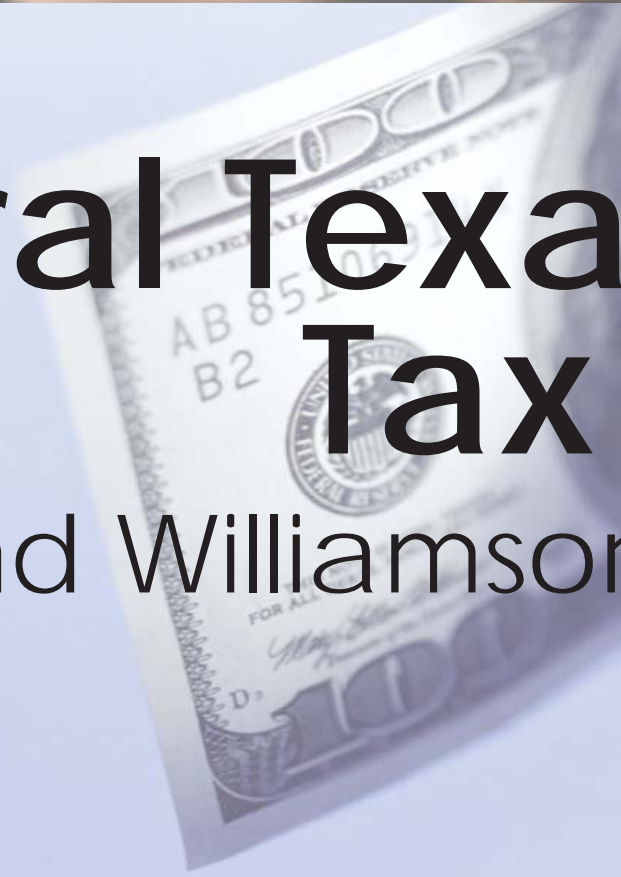




Central Texas Tax Rates

Travis and Williamson County



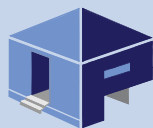
PATTEN LAW FIRM

A CLOSING OFFICE FOR TEXAS AMERICAN TITLE COMPANY

WWW.PATTENTITLE.COM

Central Texas Tax Rates

Travis County



PATTEN LAW FIRM

A CLOSING OFFICE FOR TEXAS AMERICAN TITLE COMPANY
WWW.PATTENTITLE.COM

County Jurisdiction:

Travis County	.4216
Travis Cnty Rollback Taxes	0

Cities/Villages:

City of Austin	.4034
City of Jonestown	.5425
City of Lago Vista	.58
City of Lakeway	.2139
City of Manor	.6135
City of Mustang Ridge	.2493
City of Pflugerville	.0619
City of Rollingwood	.1159
City of Westlake Hills	.0534
Village of Bee Cave	.02
Village of Briarcliff	.0962
Village of Creekmoor	.2799
Village of Point Venture	.06
Village of San Leanna	.2498
Village of The Hills	.04
Village of Volente	.1230
Village of Webberville	.275

Emergency Services/Special:

Travis CO ESD #1	.089
Travis CO ESD #2	.1
Travis CO ESD #3	.1
Travis CO ESD #4	.1
Travis CO ESD #5	.1
Travis CO ESD #6	.1
Travis CO ESD #7	.1
Travis CO ESD #8	.1
Travis CO ESD #9	.08
Travis CO ESD #10	.1
Travis CO ESD #11	.09
Travis CO ESD #12	.1
Travis CO ESD #13	.1
Travis CO ESD #14	.1

School Districts:

Austin Community College District	.0958
ISD – Austin	1.163
ISD – Coupland	1.0401
ISD – Del Valle	1.480
ISD – Eanes	1.2025
ISD – Lago Vista	1.200
ISD – Lake Travis	1.3585
ISD – Leander	1.3334
ISD – Manor ISD	1.5150
ISD – Pflugerville	1.470
ISD – Round Rock	1.3238


MUD's/WCID's

Austin MUD No.3	0
Bella Vista MUD	.7681

Cottonwood Creek MUD #1	.8968
Cypress Ranch WCID #1	.78
Cypress Ranch WCID #1	.69
Hurst Creek MUD	.4821
Kelly Lane WCID #1	.95
Lakeside MUD #3	.9
Lakeside Water Control and IMP Dist #2B	.97
Lakeside Water Control and IMP Dist #2C	.90
Lakeside Water Control and IMP Dist #2D	.97
Lakeside Water Control Dist #1	.85
Lakeway MUD	.2122
Lost Creek MUD	.1716
Meadows o Chandler Creek MUD	.584
Moore's Crossing Municipal Utility Dist	.7595
NE Travis County Utility Dist	.8993
Northtown MUD	.75
Northwest Austin MUD No.1	.2750
Northwest Travis CO RD Dist #3 Gold Tri	.11
Presidential Glen MUD	.5019
Ranch @ Cypress Creek MUD #1	.6282
River Place Municipal Utility Dist	.35
Senna Hills MUD	.56
Shady Hollow MUD	.1491
Tanglewood Forest Limited District	.22
Travis County MUD #10	.75
Pay to: Assmts of SW	.8
Travis County Co MUD #12	0
Travis County Co MUD #13	0
Travis County MUD #2	.9
Travis County MUD #3	.5232
Travis County MUD #4	.6927
Travis County MUD #5	.9089
Travis County MUD #7	.9089
Travis County MUD #9	.8756
Travis County MUD #6	.4831
Travis County MUD #8	.7213
Travis County MUD #11	.7725
Travis County MUD #15	.25
Water Control Improvement Dist #10	.0463
Water Control Improvement Dist #17	.0575
Water Control Improvement Dist #18	.2295
Water Control Improvement Dist #19	.225
Water Control Improvement Dist #20	.3500
WCID #17 (Comanche Trail)	.1036
WCID #17 (Steiner Ranch)	.6150
WCID #17 (Flintrock Ranch)	.4382
WCID Point Venture	.4652
Wells Branch Municipal Utility Dist	.48
West Travis County MUD #3	.1
West Travis County MUD #5	.305
West Travis County MUD #6	.45
West Travis County MUD #8	.6
Wilbarger Crk Municipal Utility Dist #1	.95
Wilbarger Crk Municipal Utility Dist #2	.95
Williamson-Travis WCID #1D	.7426
Williamson-Travis WCID #1F	.95
Williamson-Travis WCID #1G	.6074

Central Texas Tax Rates

Williamson County



PATTEN LAW FIRM

A CLOSING OFFICE FOR TEXAS AMERICAN TITLE COMPANY
WWW.PATTENTITLE.COM

County Jurisdiction:

Travis County Rollback Taxes	0
Williamson County	.499657

Cities/Villages:

City of Cedar Park	.50807
City of Florence	.5
City of Georgetown	.356590
City of Granger	.829595
City of Hutto	.493520
City of Jarrell	.137495
City of Leander	.607591
City of Taylor	.790
City of Thrall	.435906
City of Weir	.260187

Emergency Services/Special:

Liberty Hill Emergency Serv Dist #4	.1
Rockdale Hospital (Milam Co)	.1755
Williamson Cnty Emerg Serv Dist #1	.1
Williamson Cnty Emerg Serv Dist #2	.1
Williamson Co Emergency Serv Dist #3	.1
Williamson Co Emergency Serv Dist #5	.1
Williamson Co ESD #6	.1
Williamson Co ESD #7	.1
Williamson Co ESD #8	.098511
Williamson Co ESD #9	.1
Williamson Co ESD #10	.1

School Districts:

ACC-Coll by WMSo Co	.0958
ISD – Bartlett Collected By Bell CAD	1.4594
ISD – Coupland	1.04005
ISD – Florence	1.23
ISD – Georgetown	1.29
ISD – Granger	1.085
ISD – Hutto	1.41
ISD – Jarrell	1.27
ISD – Leander	1.6438
ISD – Liberty Hill	1.25
ISD – Round Rock	1.640646
ISD – Taylor	1.2
ISD – Thrall	1.18

MUD's/WCID's:

Anderson Mill MUD	.464
Avery Ranch Rd Dist #1	.1715
Blockhouse MUD	.8599
Brushy Ck MUD Cornerstone	
Defined Area	.36
Brushy Ck MUD Sendero	
Springs Defined	.36
Brushy Ck MUD	.5
Donahoe Creek Watershed	.02
Fern Bluff MUD	.5095
Georgetown Village PID	.2
Meadows at Chandler Crk MUD	.54
North Austin MUD #1	.418
Sonterra MUD	.65
Sonterra MUD A	0
Sonterra MUD B	0
Springswoods MUD	.509
TIF #1 – City of Cedar Park	0
TIF #1 – Wolf Ranch	0
TIF #3 – Downtown Georgetown	0
TIF #4 – City of Taylor	0
Upper Brushy Creek WCID	.02
Walsh Ranch MUD	.56
Williamson Cnty MUD #9	.7508
Williamson Co MUD #9	.8126
Williamson Co MUD #10	.9
Williamson Co MUD #11	.9
Williamson Co MUD #12	.85
Williamson Co MUD #13	.85
Williamson Co MUD #3	.773
Williamson/Travis MUD #1	.717